

Universität Regensburg General Plan

Sources: Digital Data of State Office for Building and Construction
Design: Referat V/6, January 2023

























Direction old town

Central bus station

Bus stop

Venue/conference office

Key:

-  Building
 -  Building under construction
 -  Overhead crossing
 -  Roofing
 -  Streets
 -  One-way street
 -  Footpath/Bicycle path
 -  Pedestrian bridge
 -  Underground Street
- Galgenberg
-  Bus stop
 -  Computer room
 -  Lecture hall
 -  Cafeteria
 -  ATM
 -  Emergency meeting point
 -  Assembly point
 -  Defibrillator
 -  Charging Station
 -  Underground car park
 -  Car park
 -  Staff car park (during working hours only)
 -  Mailbox
 -  Taxi rank
 -  Towed Vehicles

